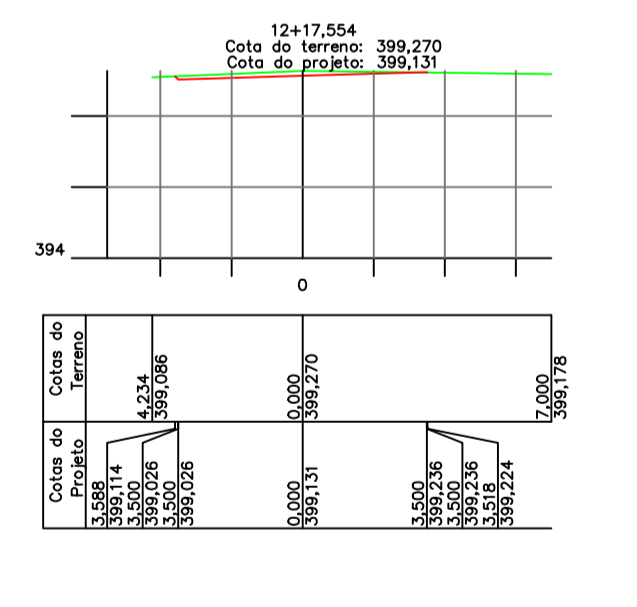
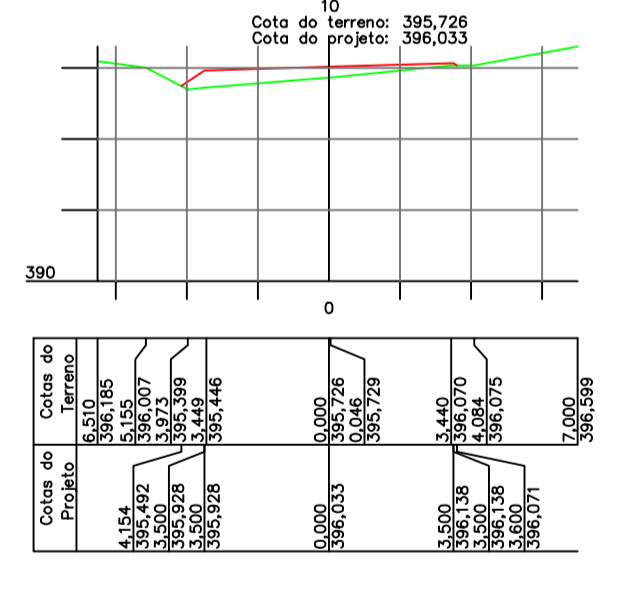
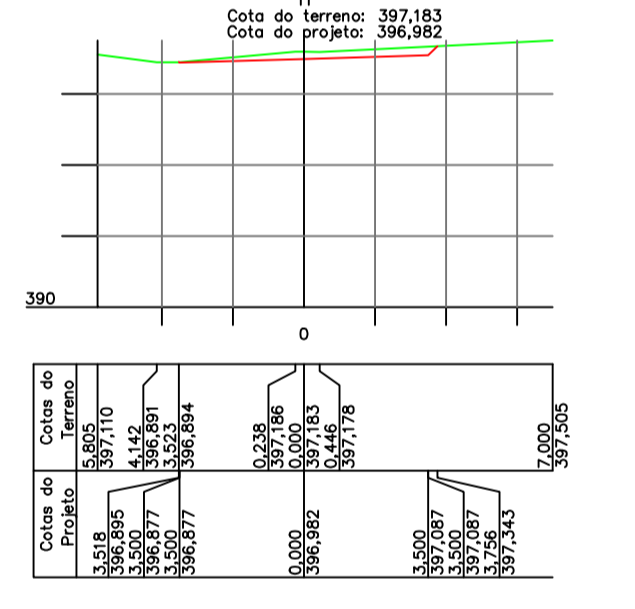
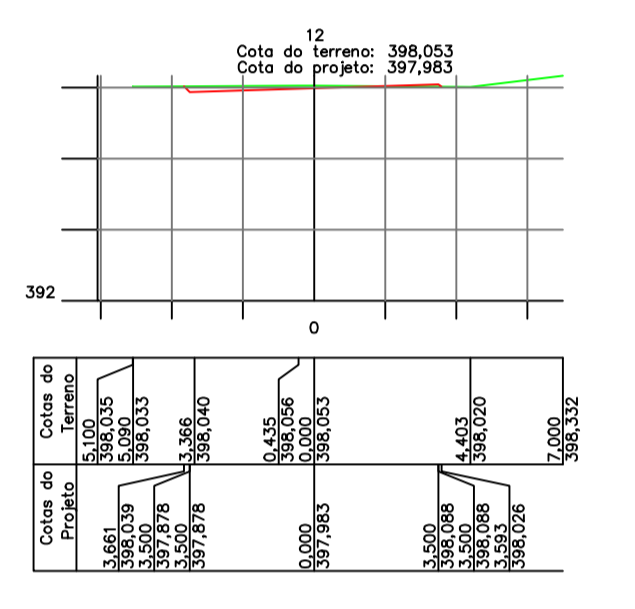
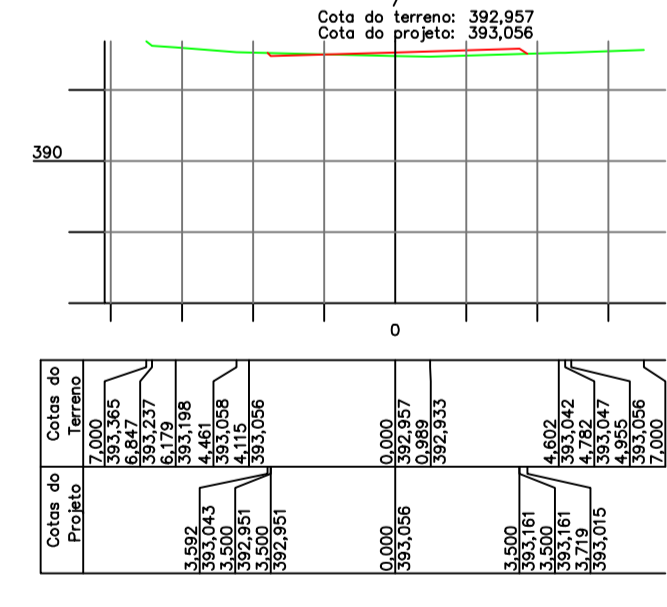
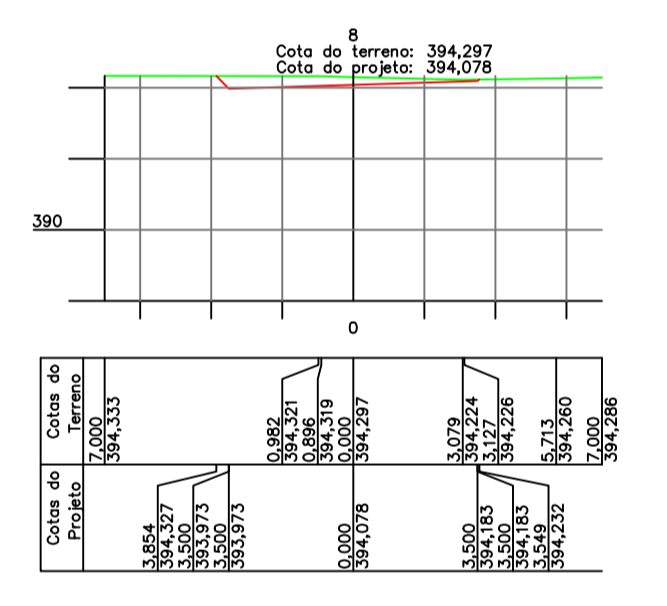
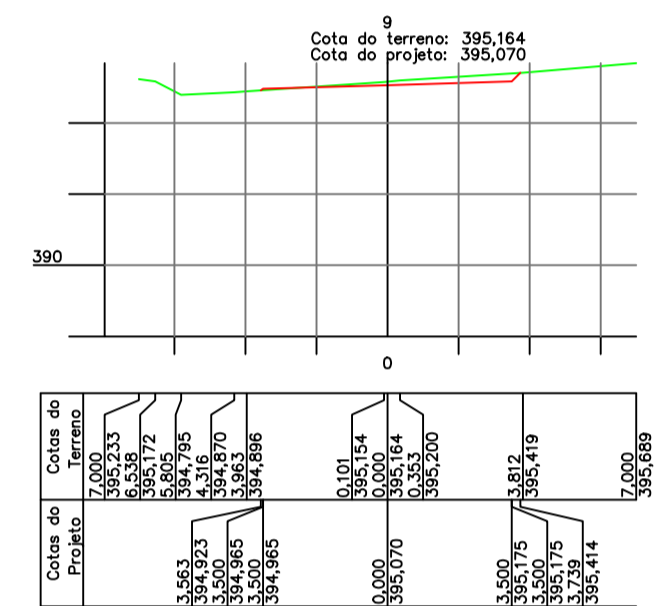
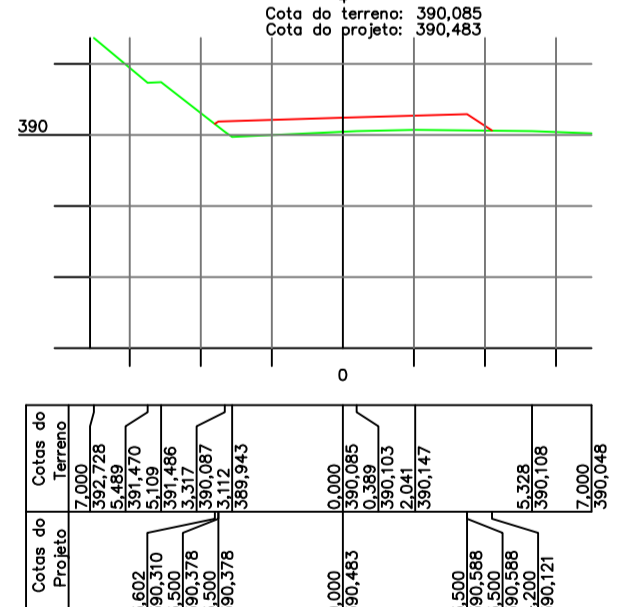
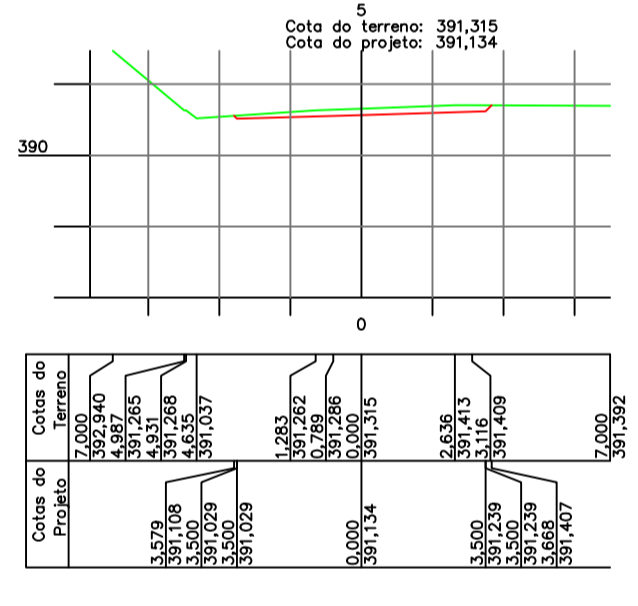
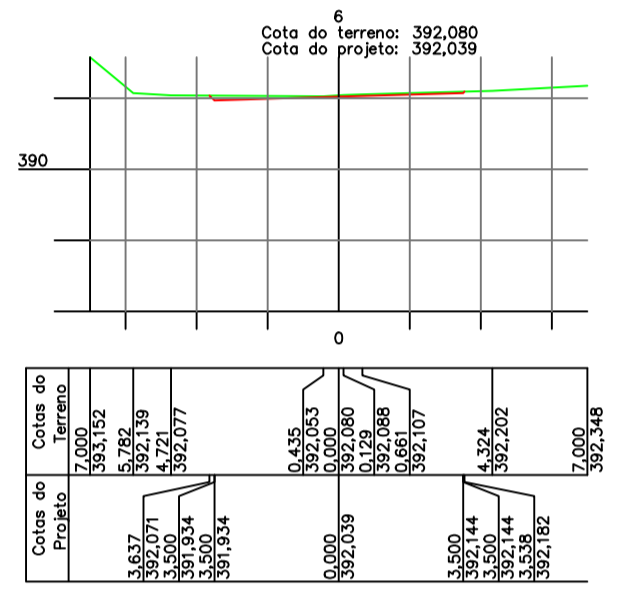
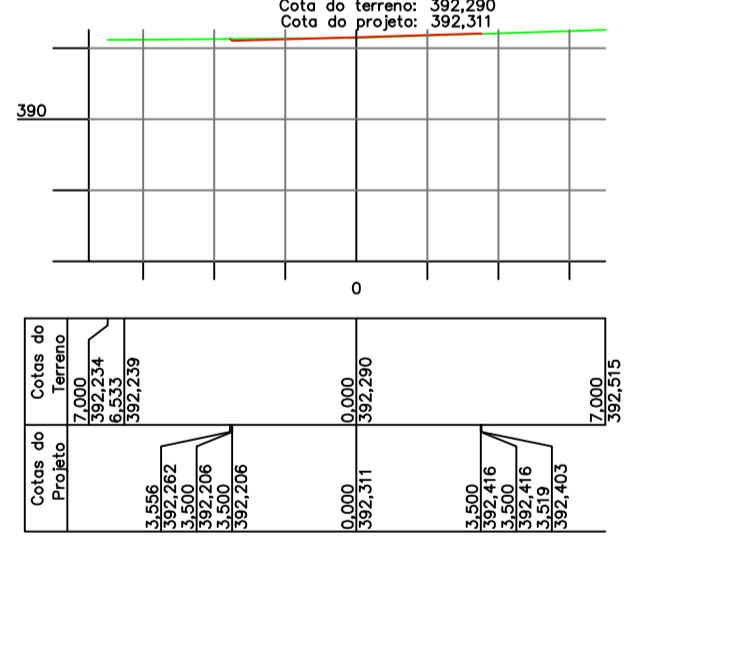
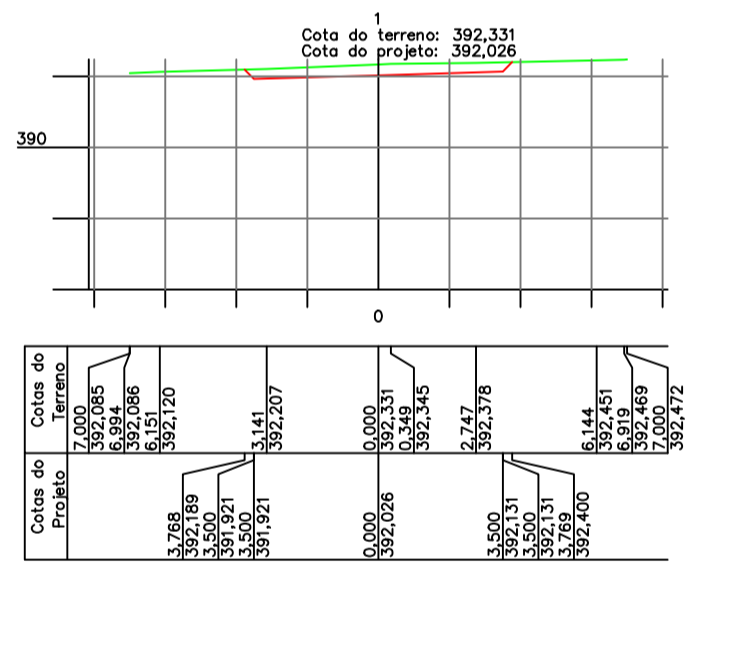
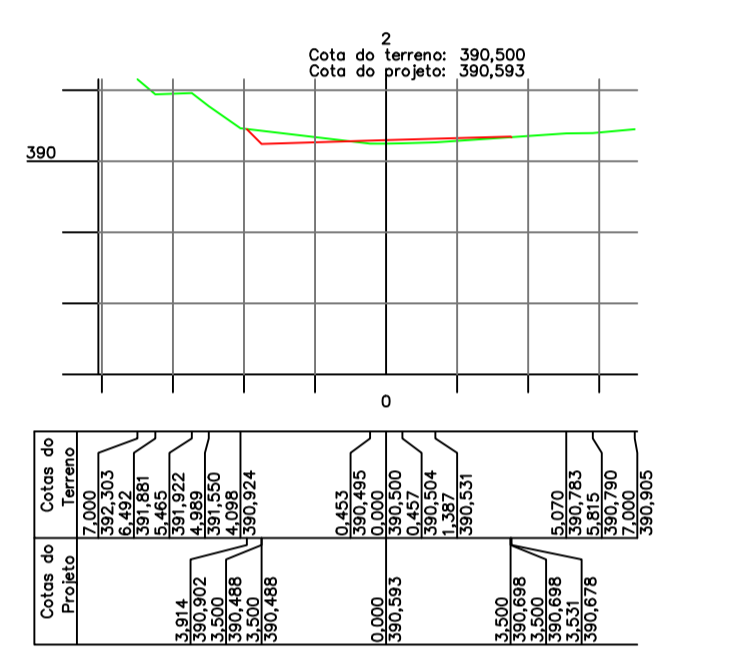
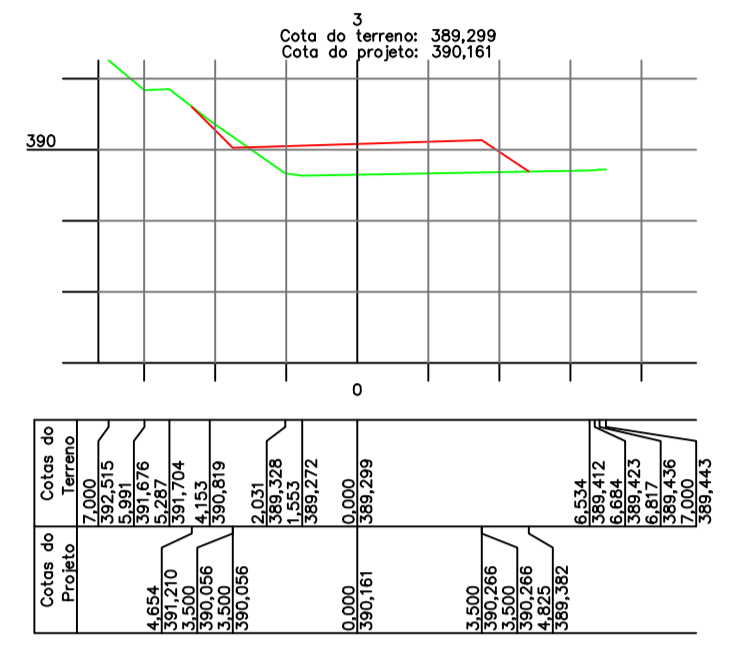


ESC- H:1/1000
ESC- V:1/100



ESC- H:1/200
ESC- V:1/200

REV.	HISTÓRICO	DATA	DES.	CONF.	APROV.

OBSERVAÇÕES:

LEGENDA:

- TERRENO
- PROJETO

PROJ.	METO.

PREFEITURA MUNICIPAL DE NOVA IGUAÇU

LOCAL: MARINHA DE FÁTIMA
 TÍTULO: RUA LAZARO RIBEIRO
 TRECHO: (RUA SANTA BARB._TR2 / RUA DUQUE DE CAXIAS)
 PERFIL LONGITUDINAL E SEÇÕES TRANSVERSAIS

DATA: ABRIL/2017
 ESCALA: INDICADA
 FOLHA: 1/1

PROPRIETÁRIO: PREF. MUNICIPAL DE NOVA IGUAÇU - GO